

# BPAC-6 Bike Path Marathon

## Amherst, NY

Utilizing the BPAC-6 Bike Path 5.2177 km circuit  
8 Full Circuits + 453.4357 meters = 42.095 km

**Circuit Distance: 5.2177 km**



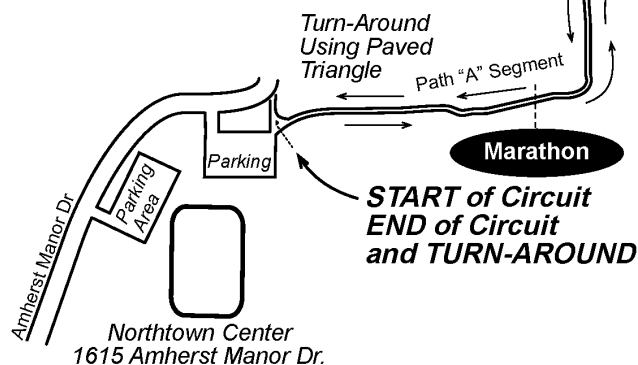
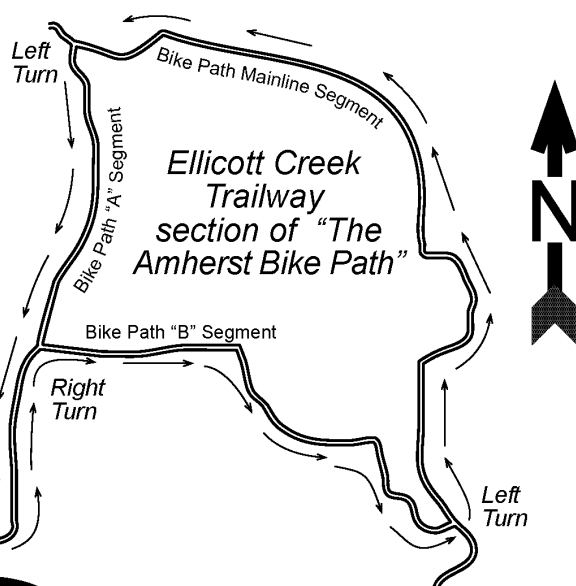
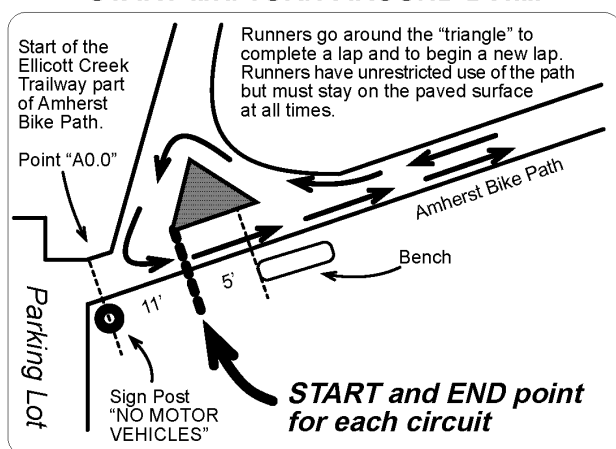
### USATF Certificate

NY13042JG

Effective: 04/24/2013  
through 12/31/2023

Measured by Jeff John, [BuffaloRunners.com](http://BuffaloRunners.com)  
Bike Path Loop Measured on April 16, 2012  
Calibration Course NY06033JG (ECC-S)  
Marathon Point Measured on April 22, 2013  
Calibration Course NY12132JG (Laborers Way)

### START and TURN-AROUND Detail

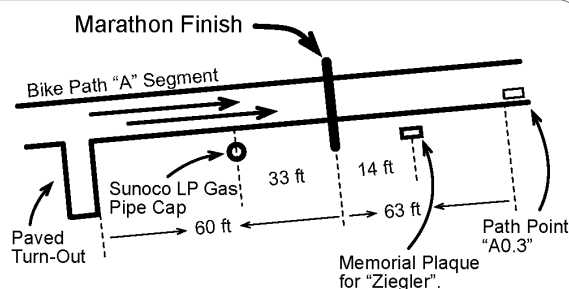


### Key Points

**START** At start of the Ellicott Creek Trailway, 10 feet past (east of) designated point "A0.0" and 11 feet past sign post "NO MOTOR VEHICLES" and 5 feet before bench.

**MARATHON** 8 circuits plus 1,487.65 feet, located on the "A" segment, 63 feet before (west of) point "A.03", and 33 feet past Sunoco LP pipe cap, and 14 feet before Memorial Tree Plaque for "Larry & Elaine Ziegler", and 60 feet past paved turn-out.

### Marathon Location Detail





**Road Running Technical Council  
USA Track & Field  
Measurement Certificate**



Name of the course BPAC6 Bike Path Marathon Distance 42.195 km  
Location (state) NY (city) Amherst  
Type of course: road race ☒ calibration ☐ track ☐ Configuration: Keyhole (8x)  
Type of surface: paved 100 % dirt - % gravel - % grass - % track - %  
Elevation meters above sea level) Start 181.9 Finish 181.9 Highest 182.2 Lowest 175.2  
Straight line distance between start & finish 453.4 m Drop 0.0 m/km Separation 1.1 %  
Measured by (name, address, phone & e-mail) Jeff John, PO Box 608, Amherst NY 14226  
716-982-4779; Jeff@BuffaloRunners.com  
Race contact (name, address, phone & e-mail) Sue Devlin, PO Box 894, Orchard Park NY;  
716-982-5762; SD Runner@hotmail.com  
Measuring Methods: bicycle ☒ steel tape ☐ electronic distance meter ☐  
Number of measurements of entire course: 2 Date(s) when course measured: April 16 & 22, 2013  
Race date: April 28, 2013 Course certification effective date: April 24, 2013  
Certification code: NY13042JG

Notice to Race Director: Use this Certification Code  
in *all* public announcements relating to your race.

***Be It Officially Noted That***

Based on examination of data provided by the above named measurer, the course described above and in the map attached is hereby certified as reasonably accurate in measurement according to the standards adopted by the Road Running Technical Council. If *any* changes are made to the course, this certification becomes void, and the course must then be recertified.

**Verification of Course** — In the event a National Open Record is set on this course, or at the discretion of USA Track & Field, a verification remeasurement may be required to be performed by a member of the Road Running Technical Council. If such a remeasurement shows the course to be short, then all pending records will be rejected and the course certification will be cancelled.

***This certification expires on December 31 in the year*** **2023**

**AS NATIONALLY CERTIFIED BY:**

Digitally signed by James A. Gilmer  
DN: cn=James A. Gilmer, o=NY Regional Certifier, ou,  
email=jim.gilmer@gmail.com, c=US  
Date: 2013.04.26 07:22:09 -04'00'

Date: **April 26, 2013**

James A. Gilmer, USATF/RRTC Regional Certifier, New York | IAAF Grade A Measurer  
232 Van Wies Point Rd., Glenmont, NY 12077-4222 • 518-427-9374 • jim.gilmer@gmail.com